

PROPOSALS MAP CHANGES

Proposed submission

Euston Area Plan

January 2014

Proposals Map Changes

This document sets out changes to the adopted proposals map as required by regulation 22 in the Town and Country Planning Regulations (Local Planning) (England) 2012.

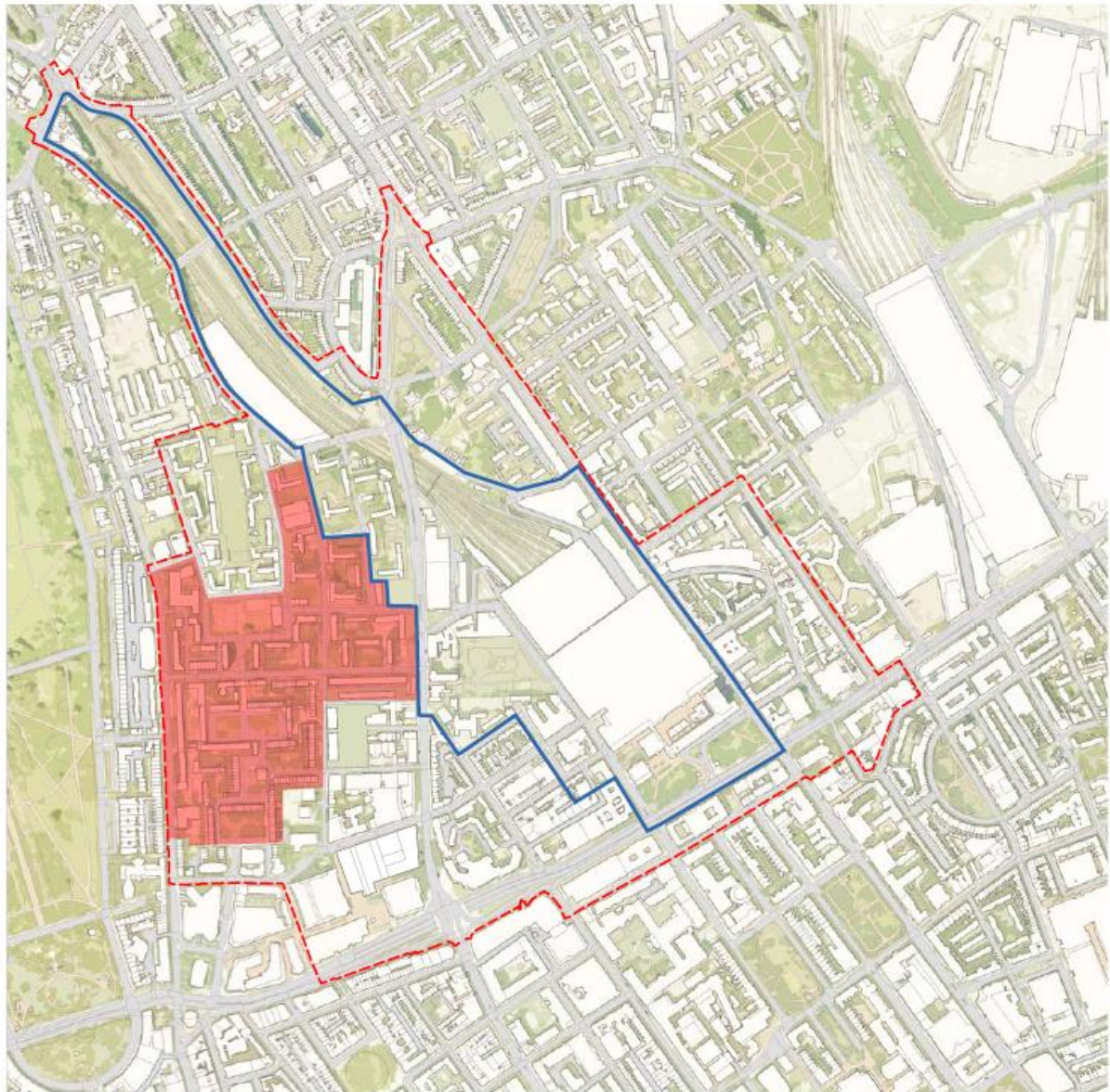
It is intended to update the Local Development Framework proposals map 2010*. It does not remove any of the designations or allocations set out in the existing proposals map, but proposes the following additional designations to reflect the Euston Area Plan and its contents:




- The Euston Area Plan boundary;
- The Euston Station and Tracks Special Policy Area; and
- Regent's Park Estate housing renewal and infill area

Please see Map 1 below.

* Please note that the London borough of Camden is currently in the process of updating its Proposals/ Policies Map, with the revised version anticipated to be published in January 2014. The submission version of the Euston Area Plan 'Proposals map changes' document will be updated to reflect this.

Map 1: Proposed designations



-  Euston Area Plan boundary
-  Euston station and tracks special policy area
-  Regents Park Estate housing renewal and infill

© Crown Copyright and database right 2013, Ordnance Survey 100032216 GLA